

**IN THE BOARD OF COUNTY COMMISSIONERS OF THE STATE OF OREGON
FOR THE COUNTY OF BAKER**

IN THE MATTER OF)
 AN ORDER DIRECTING THE BAKER) ORDER NO. 2019-103
 COUNTY SHERIFF TO MAKE SALE OF)
 COUNTY PROPERTY; FIXING THE)
 MINIMUM PRICE AND PROVIDING A)
 PORTION OF THE CONDITIONS AND)
 TERMS OF SALE)

WHEREAS, the County governing body may sell, exchange or lease lands acquired through foreclosure of delinquent tax liens pursuant to ORS 275.090; and

WHEREAS, the Baker County Board of Commissioners finds that certain properties acquired through foreclosure of delinquent tax liens are owned by the County and not in use for County purposes; and

WHEREAS, the Baker County Board of Commissioners find that the sale of such properties to be in the best interest of the County; and

NOW, THEREFORE, the Baker County Board of Commissioners ORDERS the following:

Section A. The Baker County Sheriff is directed to make sale of the County property identified in Section B in accordance with ORS Chapter 275.

Section B.

Reference #	Description	Back Taxes and Estimated County Expenses	Real Market Value from Tax Roll	Minimum Bid
6921	1.40 acre bare lot located in Durkee, OR	Back Taxes, Interest & Fees: \$329.23 Est. Expenses: \$350.00 Total: \$679.23	Land: \$910 Structure: \$0 Total: \$910	\$ <u>700⁰⁰</u>

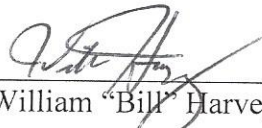
Section C. The following conditions and terms of sale are required for all properties sold:

1. Each purchaser will be issued a Quit Claim Deed, recorded at the expense of the purchaser. The purchaser will receive only such interest in the property as is owned by the County. The County makes no warranty or guaranty regarding liens or encumbrances. Any title or lien search is the sole responsibility of the purchaser.
2. Cash payment of property shall be made within 15 business days of the date of purchase.

Section D. Sale of listed properties shall take place on Tuesday, February 19, 2019 at 10:00 a.m. on the steps of the Baker County Courthouse, 1995 Third Street, Baker City, Oregon.

Done and Dated this 2nd day of January, 2019.

BAKER COUNTY BOARD OF COMMISSIONERS



William "Bill" Harvey, Commission Chair

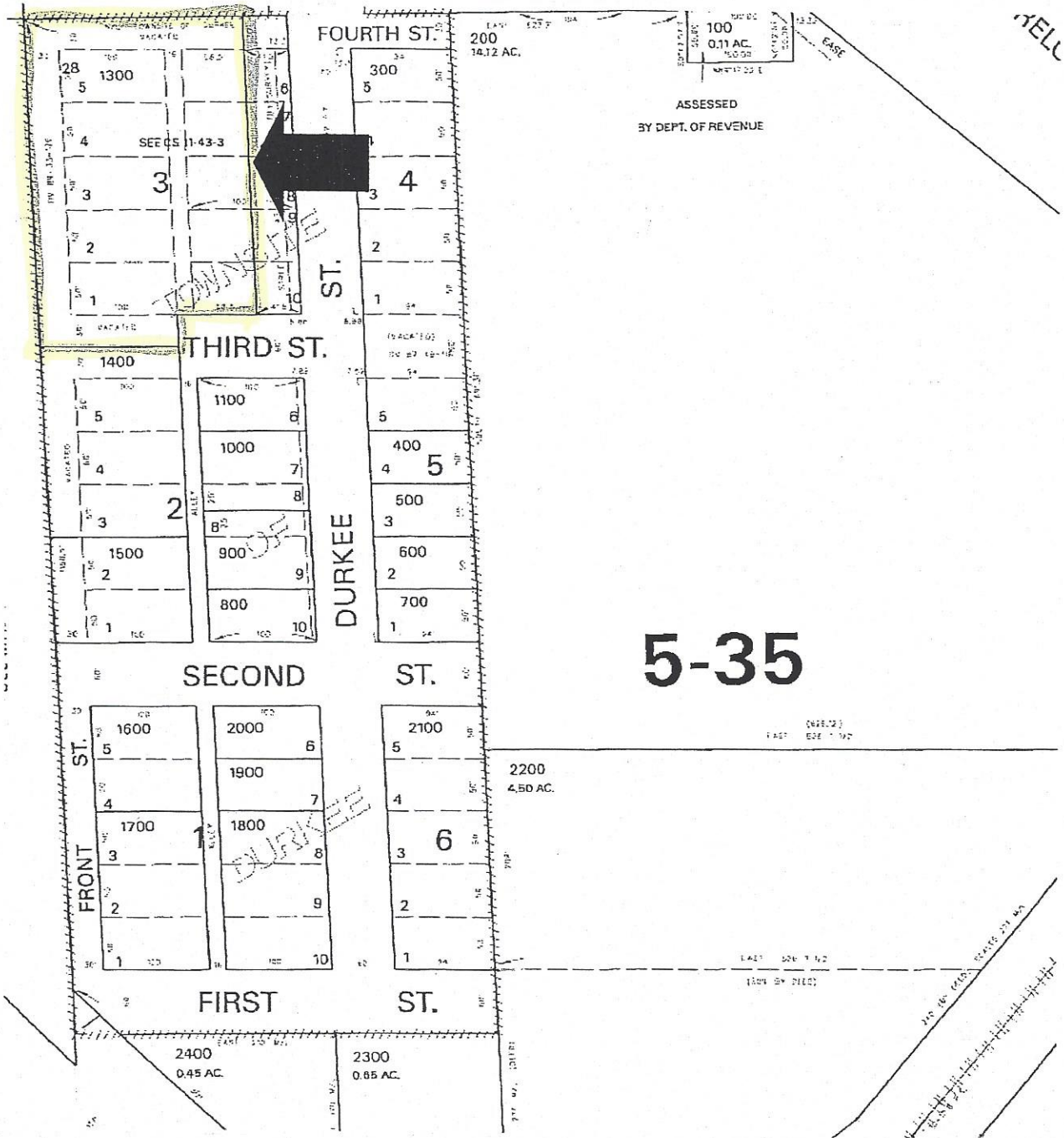


Mark E. Bennett, Commissioner



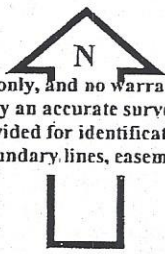
Bruce A. Nichols, Commissioner

Elkhorn Title Company



This sketch is for location purposes only, and no warranties are implied as to variations, if any, in dimensions or location as revealed by an accurate survey. It is not a survey and does not show the locations of improvements. It is provided for identification of lands only, and this company accepts no liability for the accuracy of the boundary lines, easements, roads or other matters shown thereon.

Map # 11S4328BB
File No. 16-21419



NW1/4 NW1/4 SECTION 28 T.11S. R.43E. W.M.
BAKER COUNTY

11S 43E 28BB

1"=100'
S. HWY. 1-84

U.S. HWY. 1-84
RELOCATED OLD OREGON TRAIL HWY.

SEE MAP 11S 43E 21CC

100 AC.
BY DEPT. OF REVENUE

THIS MAP WAS PREPARED FOR
ASSESSMENT PURPOSE ONLY



SEE MAP 11S 43E 29A

SEE MAP 11S 43E 28B

REVISED: DJ
03/17/03

11S 43E 28BB

1/16 COR.

SEE MAP 11S 43E 28BB

UNION PACIFIC RAILROAD

2500
0.28 AC.

1/16 COR.